



AQUIND Limited

AQUIND INTERCONNECTOR

Works Plans - Low Resolution

The Planning Act 2008

The Infrastructure Planning (Applications: Prescribed Forms and Procedure) Regulations 2009 – Regulation 5(2)(j)

Document Ref: 2.4

PINS Ref.: EN020022

AQUIND Limited

AQUIND INTERCONNECTOR

Works Plans - Low Resolution

PINS REF.: EN020022

DOCUMENT: 2.4

DATE: 6 OCTOBER 2020

WSP

WSP House

70 Chancery Lane

London

WC2A 1AF

+44 20 7314 5000

www.wsp.com

CONTENTS

EN020022-2.4-WP-Sheet0	Application document reference 2.4 Works Plans Sheet 0 of 12
EN020022-2.4-WP-Sheet1	Application document reference 2.4 Works Plans Sheet 1 of 12
EN020022-2.4-WP-Sheet2	Application document reference 2.4 Works Plans Sheet 2 of 12
EN020022-2.4-WP-Sheet3	Application document reference 2.4 Works Plans Sheet 3 of 12
EN020022-2.4-WP-Sheet4	Application document reference 2.4 Works Plans Sheet 4 of 12
EN020022-2.4-WP-Sheet5	Application document reference 2.4 Works Plans Sheet 5 of 12
EN020022-2.4-WP-Sheet6	Application document reference 2.4 Works Plans Sheet 6 of 12
EN020022-2.4-WP-Sheet7	Application document reference 2.4 Works Plans Sheet 7 of 12
EN020022-2.4-WP-Sheet8	Application document reference 2.4 Works Plans Sheet 8 of 12
EN020022-2.4-WP-Sheet9	Application document reference 2.4 Works Plans Sheet 9 of 12
EN020022-2.4-WP-Sheet10	Application document reference 2.4 Works Plans Sheet 10 of 12
EN020022-2.4-WP-Sheet11	Application document reference 2.4 Works Plans Sheet 11 of 12
EN020022-2.4-WP-Sheet12	Application document reference 2.4 Works Plans Sheet 12 of 12

File: \\msa\uk\wsp\group\central_data\projects\en020022-2.4\cable_route\1.3_works_plans\low_resolution\works_plans_en020022-2.4_low_resolution.dwg



AQUIND Interconnector Works Plans

Legend:

— Order Limits

500 0 500 1000 1500 2000m
ORIGINAL SCALE 1:25000

Reproduced from Ordnance Survey digital map data © Crown copyright 2018. All rights reserved. Licence number 0100031673. © Crown copyright material is reproduced with the permission of Land Registry under delegated authority from the Controller of HMSO. This material was last updated in 2018 and may not be copied, distributed, sold or published without the formal permission of Land Registry. Only an official copy of a title plan or register obtained from the Land Registry may be used for legal or other official purposes. May contain public sector information licensed under the Open Government Licence v 3.0.

Infrastructure Planning (Applications: Prescribed Forms & Procedure) Regulations 2009 - Regulation 5(4) and 5(2)(j)

REV	DATE	BY	DESCRIPTION	CHK	APP
02	17/06/2020	SA	SECOND ISSUE		J
01	05/11/2019	SPS	FIRST ISSUE		J

DRAWING STATUS: **FOR APPROVAL**

wsp

WSP House, 70 Chancery Lane, London, WC2A 1AF, UK
T+ 44 (0) 207 314 5000, F+ 44 (0) 207 314 5111
wsp.com

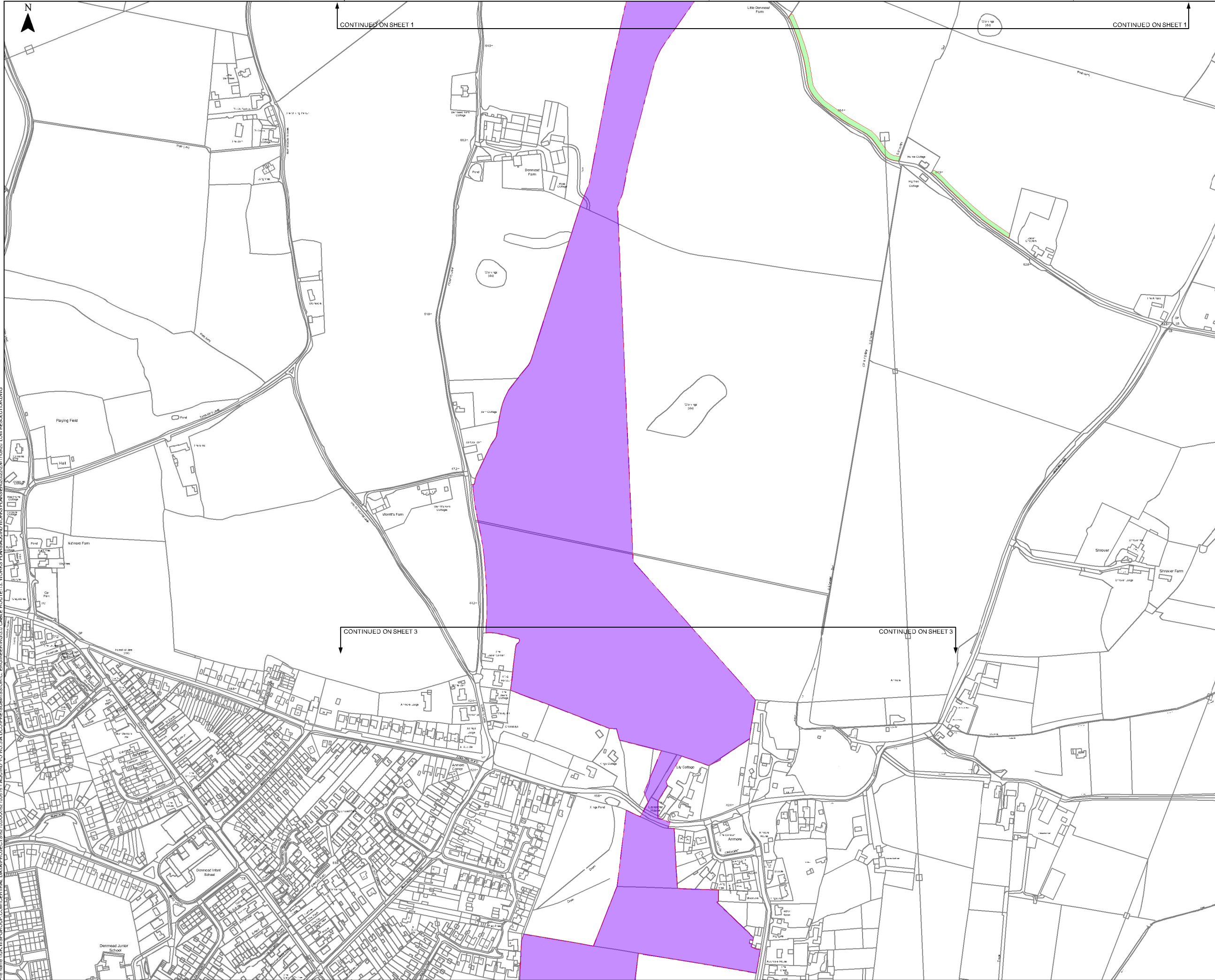
CLIENT: **AQUIND**

PROJECT: **AQUIND Interconnector**

TITLE: **Application document reference 2.4
Low Resolution Works Plans
Key Plan
Sheet 0 of 12**

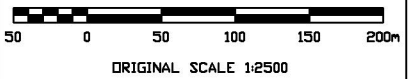
SCALE AT A1: 1:25000	CHECKED: HB	APPROVED: LP
PROJECT No: EN020022	DESIGNED: HB	DRAWN: SPS
DRAWING No: EN020022-2.4-WP-Sheet0	DATE: 05/11/2019	REV: 02

© WSP UK Ltd

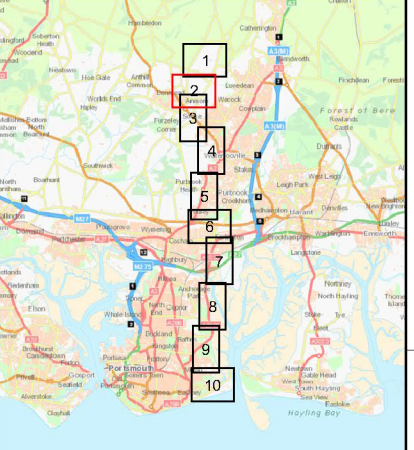


AQUIND Interconnector Works Plans

- Legend:**
- Work No. 2
Works to Construct Converter Station
 - Work No. 4
Works to lay the Onshore HVDC Cables
 - Limits of Deviation for Work No. 4
 - Order Limits



Reproduced from Ordnance Survey digital map data © Crown copyright 2018. All rights reserved. Licence number 0100031673.
 © Crown copyright material is reproduced with the permission of Land Registry under delegated authority from the Controller of HMSO. This material was last updated in 2018 and may not be copied, distributed, sold or published without the formal permission of Land Registry. Only an official copy of a title plan or register obtained from the Land Registry may be used for legal or other official purposes. May contain public sector information licensed under the Open Government Licence v 3.0.



Infrastructure Planning (Applications: Prescribed Forms & Procedure) Regulations 2009 - Regulation 5(2)(j)

REV	DATE	BY	DESCRIPTION	CHK	APP
02	17/09/2020	SA	SECOND ISSUE	-S	-J
01	05/11/2019	SPS	FIRST ISSUE	-S	-J

DRAWING STATUS: **FOR APPROVAL**



WSP House, 70 Chancery Lane, London, WC2A 1AF, UK
 T+44 (0) 207 314 5000, F+44 (0) 207 314 5111
 wsp.com

CLIENT:



PROJECT: **AQUIND Interconnector**

TITLE: **Application document reference 2.4
 Low Resolution Works Plans
 Sheet 2 of 12**

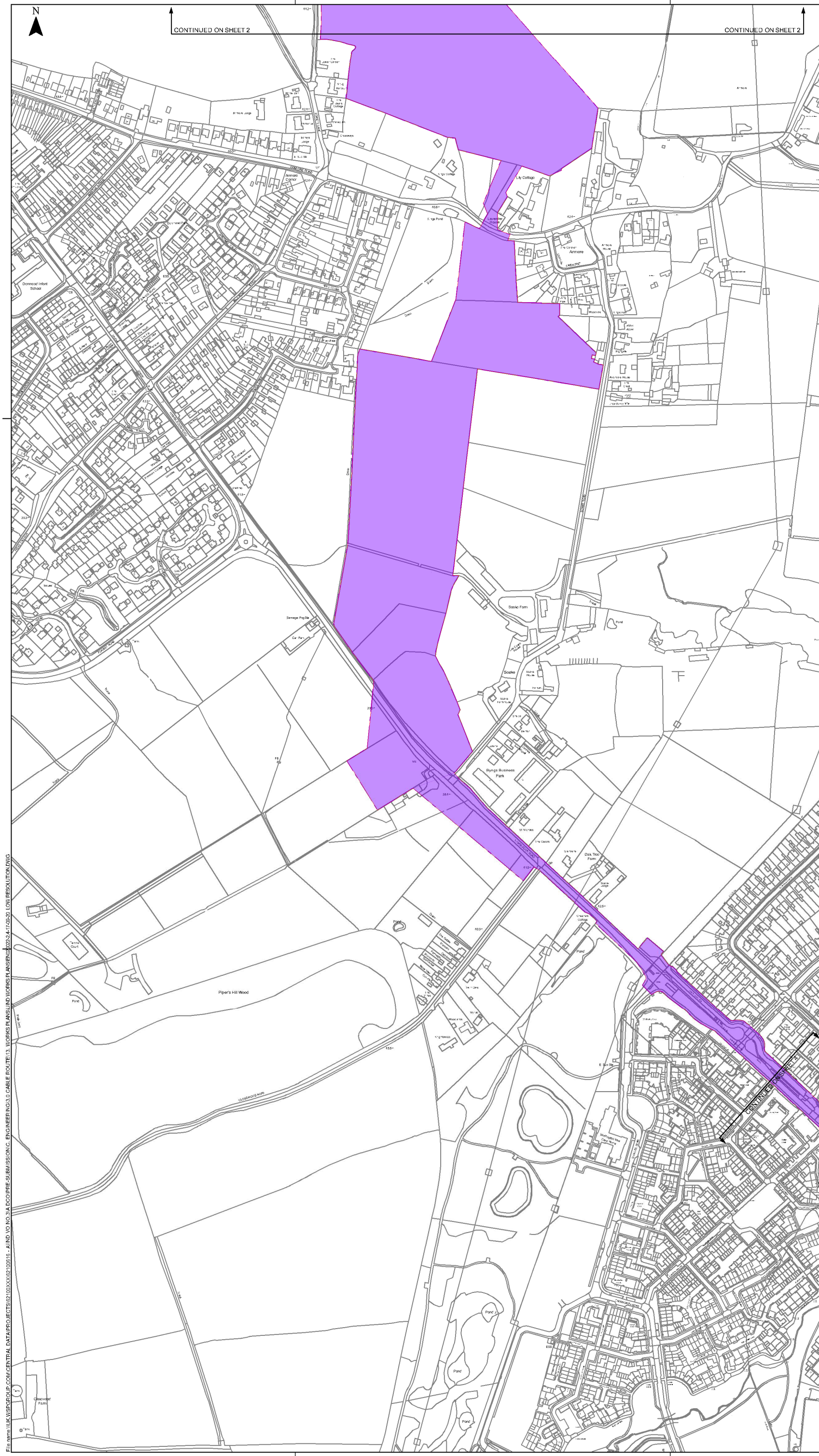
SCALE AT: 1:2500	CHECKED: HB	APPROVED: LP
------------------	-------------	--------------

PROJECT No: EN020022	DESIGNED: HB	DRAWN: SPS	DATE: 17/09/2020
----------------------	--------------	------------	------------------

DRAWING No: EN020022-2.4-WP-Sheet2	REV: 02
---	---------

© WSP UK Ltd

File name: \\UK.WSPGROUP.COM\CENTRAL_DATA\PROJECTS\2100\XX\2100515 - AQUIND_V0.3A.DCO\PRE-SUBMISSION\C_ENGINEERING\3.0_CABLE_ROUTE\3. WORKS PLANS\AQUIND WORKS PLANS\EN020022-2.4-17-09-20_LOW_RESOLUTION.DWG



AQUIND Interconnector Works Plans

Legend:

- Work No. 4 Works to lay the Onshore HVDC Cables
- Limits of Deviation for Work No. 4
- Order Limits

50 0 50 100 150 200m
ORIGINAL SCALE 1:2500

Reproduced from Ordnance Survey digital map data © Crown copyright 2018. All rights reserved. Licence number 0100031673. © Crown copyright material is reproduced with the permission of Land Registry under delegated authority from the Controller of HMSO. This material was last updated in 2018 and may not be copied, distributed, sold or published with out the formal permission of Land Registry. Only an official copy of a title plan or register obtained from the Land Registry may be used for legal or other official purposes. May contain public sector information licensed under the Open Government Licence v 3.0.

REV	DATE	BY	DESCRIPTION	CHK	APP
02	17/09/2020	SA	SECOND ISSUE		J
01	05/11/2019	SPS	FIRST ISSUE		J

DRAWING STATUS: **FOR APPROVAL**

wsp

WSP House, 70 Chancery Lane, London, WC2A 1AF, UK
T+44 (0) 207 314 5000, F+44 (0) 207 314 5111
wsp.com

CLIENT: **AQUIND**

PROJECT: **AQUIND Interconnector**

TITLE: **Application document reference 2.4
Low Resolution Works Plans
Sheet 3 of 12**

SCALE AT A1: 1:2500	CHECKED: HB	APPROVED: LP
PROJECT NO: EN020022	DESIGNED: HB	DRAWN: SPS
DRAWING NO: EN020022-2.4-WP-Sheet3	DATE: 17/09/2020	REV: 02

© WSP UK Ltd

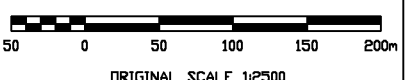
File: \\wsp\uk\wsp\group\central_data\projects\en020022\2.4\170920_LP_RESOLUTION.DWG
 EN020022-2.4-DCO-PRE-SUBMISSION-ENGINEERING-3.0-CABLE-ROUTE-1.3-WORKS-PLANS-LOW-RESOLUTION-PLANNING-2.4-170920_LP_RESOLUTION.DWG



AQUIND Interconnector
Works Plans

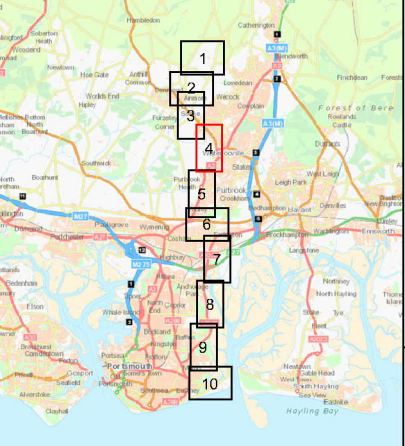
Legend:

- Work No. 4
Works to lay the Onshore HVDC Cables
- Limits of Deviation for Work No. 4
- Order Limits



ORIGINAL SCALE 1:2500

Reproduced from Ordnance Survey digital map data © Crown copyright 2018. All rights reserved. Licence number 0100031673. © Crown copyright material is reproduced with the permission of Land Registry under delegated authority from the Controller of HMSO. This material was last updated in 2018 and may not be copied, distributed, sold or published with out the formal permission of Land Registry. Only an official copy of a title plan or register obtained from the Land Registry may be used for legal or other official purposes. May contain public sector information licensed under the Open Government Licence v 3.0.



Infrastructure Planning (Applications: Prescribed Forms & Procedure) Regulations 2009 - Regulation 5(2)(j)

REV	DATE	BY	DESCRIPTION	CHK	APP
01	06/11/2018	SPS	FIRST ISSUE		

DRAWING STATUS: **FOR APPROVAL**



WSP House, 70 Chancery Lane, London, WC2A 1AF, UK
T+44 (0) 207 314 5000, F+44 (0) 207 314 5111
wsp.com

CLIENT:



PROJECT:
AQUIND Interconnector

TITLE:
**Application document reference 2.4
Low Resolution Works Plans
Sheet 4 of 12**

SCALE AT A1	CHECKED	APPROVED	
1:2500	HB	LP	
PROJECT No:	DESIGNED	DRAWN	DATE:
EN020022	HB	SPS	06/11/2018
DRAWING No:	EN020022-2.4-WP-Sheet4		REV:
			01

© WSP UK Ltd

File: \\msk-wsp-group.com\central_data\projects\en020022\2.4\works_plans\low_resolution\2.4_172520_low_resolution.dwg

CONTINUED ON SHEET 5

CONTINUED ON SHEET 3



AQUIND Interconnector Works Plans

Legend:

- Work No. 4 Works to lay the Onshore HVDC Cables
- Limits of Deviation for Work No. 4
- Order Limits

50 0 50 100 150 200m
ORIGINAL SCALE 1:2500

Reproduced from Ordnance Survey digital map data © Crown copyright 2018. All rights reserved. Licence number 0100031673. © Crown copyright material is reproduced with the permission of Land Registry under delegated authority from the Controller of HMSO. This material was last updated in 2018 and may not be copied, distributed, sold or published with out the formal permission of Land Registry. Only an official copy of a title plan or register obtained from the Land Registry may be used for legal or other official purposes. May contain public sector information licensed under the Open Government Licence v 3.0.

Infrastructure Planning (Applications: Prescribed Forms & Procedure) Regulations 2009 - Regulation 5(2)(j)

REV	DATE	BY	DESCRIPTION	CHK	APP
02	17/09/2020	SA	SECOND ISSUE		J
01	05/11/2019	SPS	FIRST ISSUE		J

DRAWING STATUS: **FOR APPROVAL**

wsp

WSP House, 70 Chancery Lane, London, WC2A 1AF, UK
T+44 (0) 207 314 5000, F+44 (0) 207 314 5111
wsp.com

CLIENT: **AQUIND**

PROJECT: **AQUIND Interconnector**

TITLE: **Application document reference 2.4
Low Resolution Works Plans
Sheet 5 of 12**

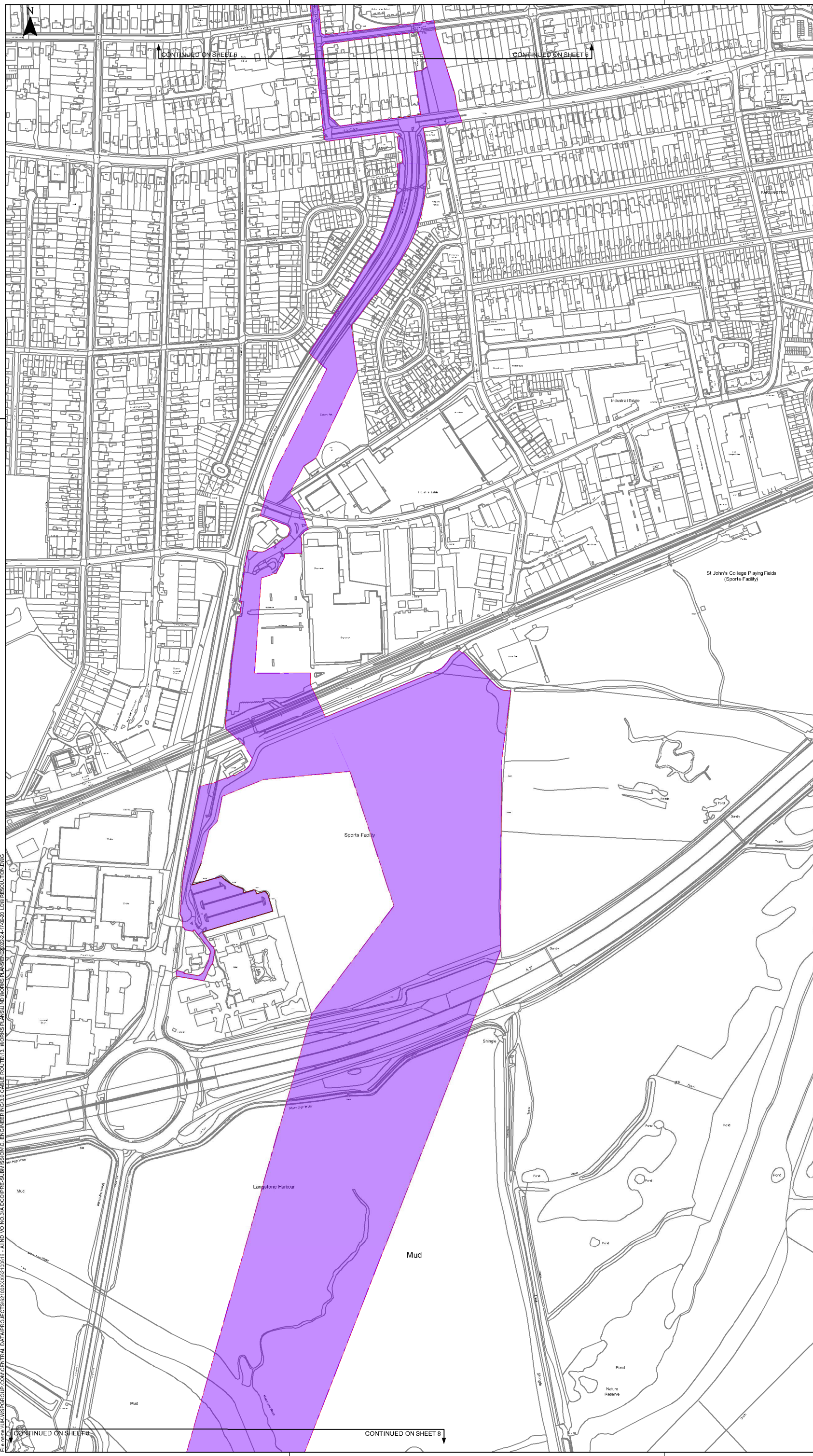
SCALE AT A1:	CHECKED:	APPROVED:
1:2500	HB	LP

PROJECT NO:	DESIGNED:	DRAWN:	DATE:
EN020022	HB	SPS	17/09/2020

DRAWING NO:	REV:
EN020022-2.4-WP-Sheet5	02

© WSP UK Ltd

File: \\wsp\group\central_data\projects\en020022\2.4\WP\2.4_170920_LP_RESOLUTION.DWG



AQIND Interconnector Works Plans

Legend:

- Work No. 4 Works to lay the Onshore HVDC Cables
- Limits of Deviation for Work No. 4
- Order Limits

50 0 50 100 150 200m
ORIGINAL SCALE 1:2500

Reproduced from Ordnance Survey digital map data © Crown copyright 2018. All rights reserved. Licence number 0100031673. © Crown copyright material is reproduced with the permission of Land Registry under delegated authority from the Controller of HMSO. This material was last updated in 2018 and may not be copied, distributed, sold or published without the formal permission of Land Registry. Only an official copy of a title plan or register obtained from the Land Registry may be used for legal or other official purposes. May contain public sector information licensed under the Open Government Licence v 3.0.

Infrastructure Planning (Applications: Prescribed Forms & Procedure) Regulations 2009 - Regulation 5(2)(j)

REV	DATE	BY	DESCRIPTION	CHK	APP
02	17/09/2020	SA	SECOND ISSUE		J
01	05/11/2019	SPS	FIRST ISSUE		J

DRAWING STATUS: **FOR APPROVAL**

wsp

WSP House, 70 Chancery Lane, London, WC2A 1AF, UK
T+44 (0) 207 314 5000, F+44 (0) 207 314 5111
wsp.com

CLIENT: **AQIND**

PROJECT: **AQIND Interconnector**

TITLE: **Application document reference 2.4
Low Resolution Works Plans
Sheet 7 of 12**

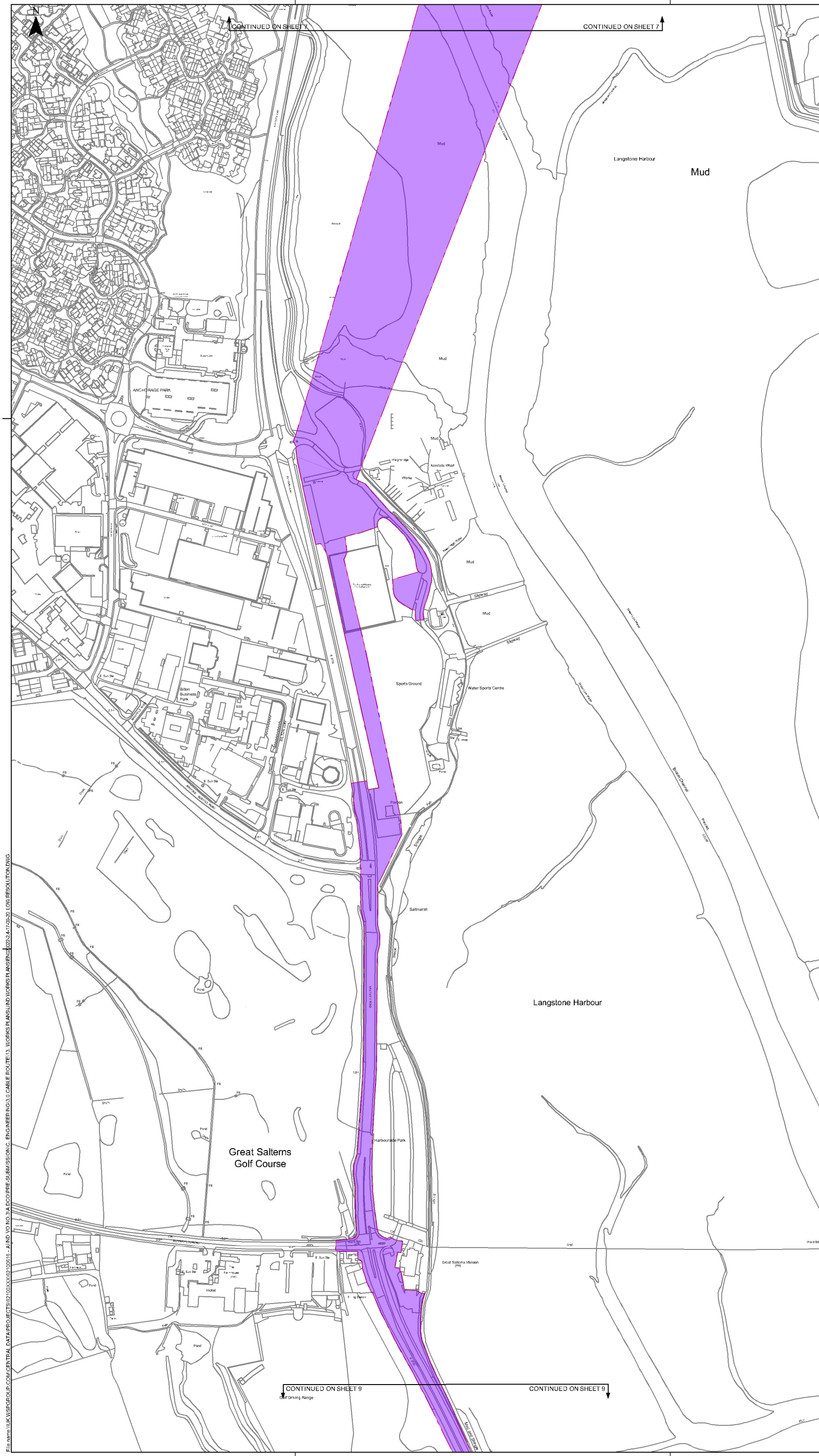
SCALE AT A1:	CHECKED:	APPROVED:
1:2500	HB	LP

PROJECT No:	DESIGNED:	DRAWN:	DATE:
EN020022	HB	SPS	17/09/2020

DRAWING No:	REV:
EN020022-2.4-WP-Sheet7	02

© WSP UK Ltd

File: \\wsp\uk\wsp\group\conf\central_data\projects\en020022\2.4\170920_LP_RESOLUTION.DWG
 EN020022-2.4-170920_LP_RESOLUTION.DWG
 FILE: \\wsp\uk\wsp\group\conf\central_data\projects\en020022\2.4\170920_LP_RESOLUTION.DWG



AQUIND Interconnector
Works Plans

Legend:

- Work No. 4
- Works to lay the Onshore HVDC Cables
- Limits of Deviation for Work No. 4
- Order Limits

50 0 50 100 150 200m
ORIGINAL SCALE 1:2500

Reproduced from Ordnance Survey digital map data © Crown copyright 2018. All rights reserved. Licence number 0100031673. © Crown copyright material is reproduced with the permission of HMSO. This material was last updated in 2018 and may not be copied, distributed, sold or published with out the formal permission of Land Registry. Only an official copy of a title plan or register obtained from the Land Registry may be used for legal or other official purposes. May contain public sector information licensed under the Open Government Licence v 3.0.

Infrastructure Planning (Applications: Prescribed Forms & Procedure) Regulations 2009 - Regulation 5(2)(j)

REV	DATE	BY	DESCRIPTION	CHK	APP
02	17/09/2020	SA	SECOND ISSUE		J
01	05/11/2019	SPS	FIRST ISSUE		J

DRAWING STATUS: **FOR APPROVAL**

WSP House, 70 Chancery Lane, London, WC2A 1AF, UK
T+44 (0) 207 314 5000, F+44 (0) 207 314 5111
wsp.com

CLIENT: **AQUIND**

PROJECT: **AQUIND Interconnector**

TITLE: **Application document reference 2.4
Low Resolution Works Plans
Sheet 8 of 12**

SCALE AT A1:	CHECKED:	APPROVED:
1:2500	HB	LP

PROJECT No:	DESIGNED:	DRAWN:	DATE:
EN020022	HB	SPS	17/09/2020

DRAWING No:	REV:
EN020022-2.4-WP-Sheet8	02

© WSP UK Ltd

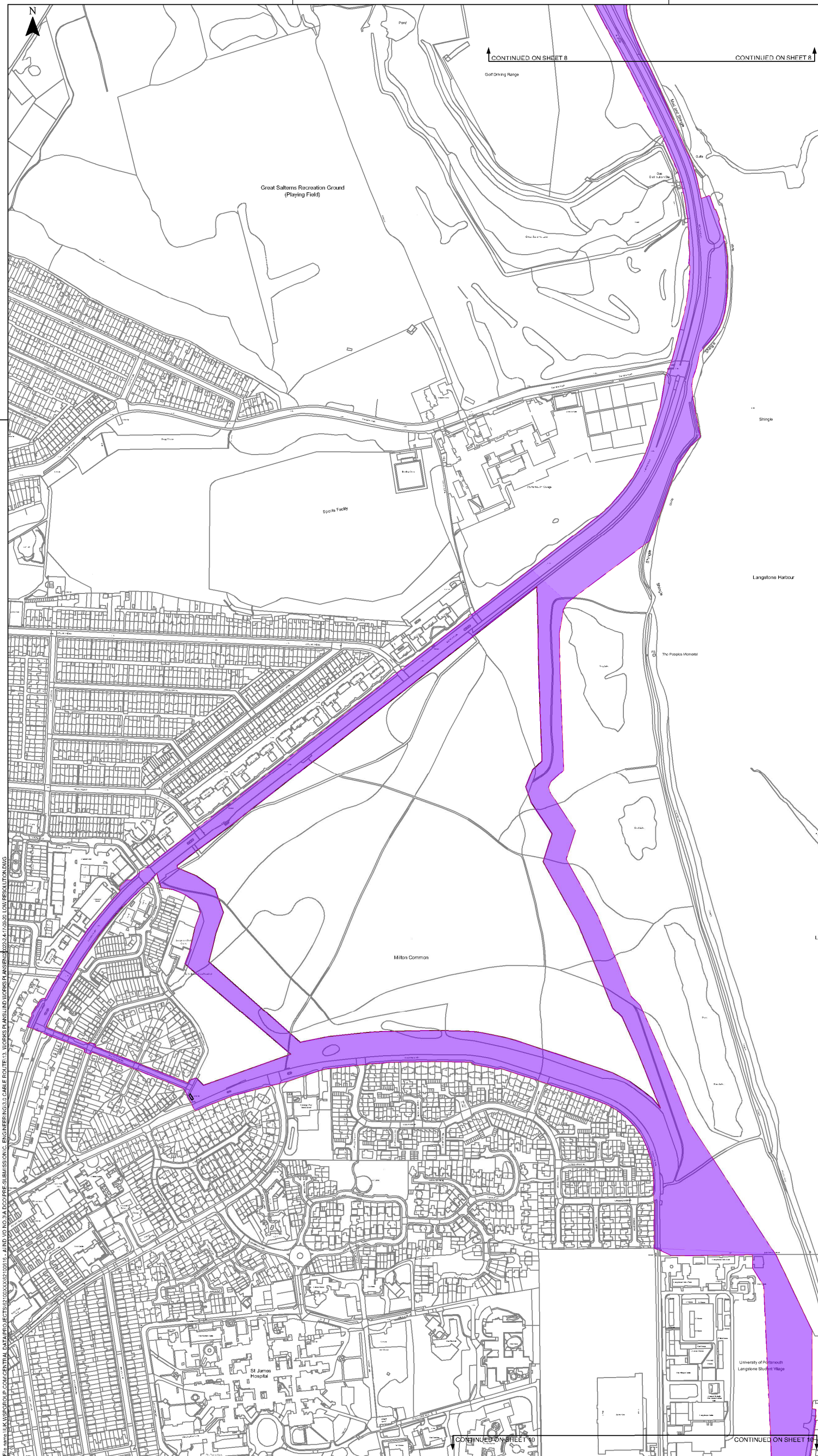
File: \\msa.uk.wspgroup.com\CENTRAL_DATA\PROJECTS\EN020022\02515_2019\NO.3A.DCOPRE-SUBMISSION.ENG\ENGINEERING\3.0.CABLE ROUTE\1.3.WORKS PLANS\LOW RESOLUTION WORKS PLANS\EN020022-2.4-17-09-20.LOW RESOLUTION.DWG

CONTINUED ON SHEET X

CONTINUED ON SHEET 7

CONTINUED ON SHEET 9

CONTINUED ON SHEET 9



AQUIND Interconnector Works Plans

Legend:

- Work No. 4 Works to lay the Onshore HVDC Cables
- Limits of Deviation for Work No. 4
- Order Limits

50 0 50 100 150 200m
ORIGINAL SCALE 1:2500

Reproduced from Ordnance Survey digital map data © Crown copyright 2018. All rights reserved. Licence number 0100031673. © Crown copyright material is reproduced with the permission of Land Registry under delegated authority from the Controller of HMSO. This material was last updated in 2018 and may not be copied, distributed, sold or published without the formal permission of Land Registry. Only an official copy of a title plan or register obtained from the Land Registry may be used for legal or other official purposes. May contain public sector information licensed under the Open Government Licence v 3.0.

Infrastructure Planning (Applications: Prescribed Forms & Procedure) Regulations 2009 - Regulation 5(2)(j)

02	17/09/2020	SA	SECOND ISSUE		
01	05/11/2019	SPS	FIRST ISSUE		
REV	DATE	BY	DESCRIPTION	CHK	APP

DRAWING STATUS: **FOR APPROVAL**

wsp

WSP House, 70 Chancery Lane, London, WC2A 1AF, UK
T+44 (0) 207 314 5000, F+44 (0) 207 314 5111
wsp.com

CLIENT: **AQUIND**

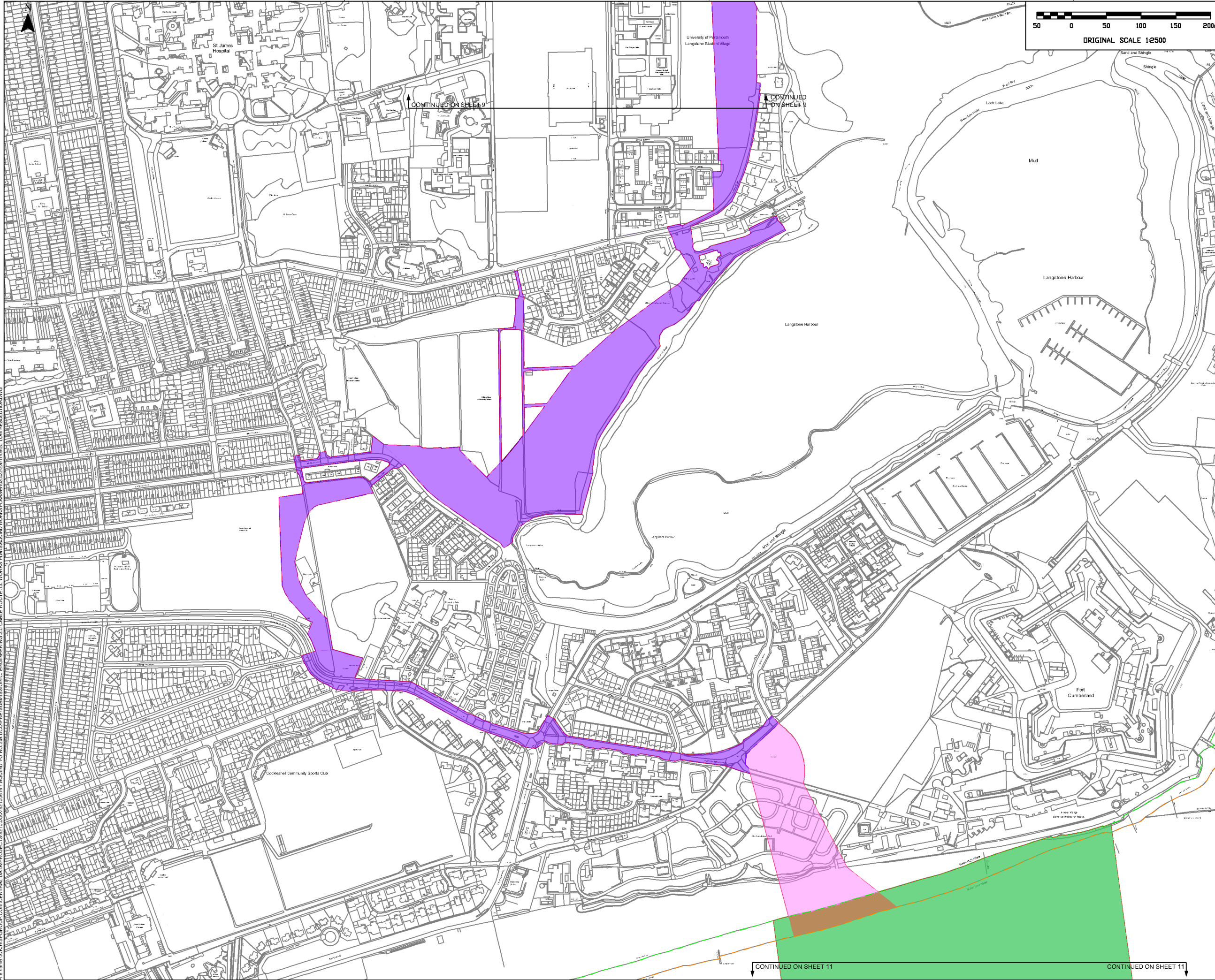
PROJECT: **AQUIND Interconnector**

TITLE: **Application document reference 2.4
Low Resolution Works Plans
Sheet 9 of 12**

SCALE AT A1:	1:2500	CHECKED:	HB	APPROVED:	LP
PROJECT No:	EN020022	DESIGNED:	HB	DRAWN:	SPS
DRAWING No:	EN020022-2.4-WP-Sheet9	DATE:	17/09/2020	REV:	02

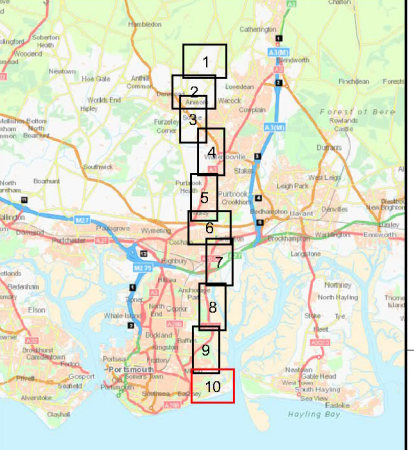
© WSP UK Ltd

File: \\wsp\group\p\central_data\projects\en020022\2.4\low_resolution\works\en020022-2.4-low_resolution.dwg
 File: \\wsp\group\p\central_data\projects\en020022\2.4\low_resolution\works\en020022-2.4-low_resolution.dwg



- AQUIND Interconnector Works Plans
- Legend:**
- Work No. 4 Works to lay the Onshore HVDC Cables
 - Limits of Deviation for Work No. 4
 - Work No. 5 Onshore Connection Works
 - Limits of Deviation for Work No. 5
 - Work No. 6 Marine HVDC Cables and Ducts Seaward of MHWS and Landward of MLWS
 - Work No. 7 Marine HVDC Cable
 - Limits of Deviation for Work No. 7
 - Order Limits
 - Mean High Water Spring
 - Mean Low Water Spring

Reproduced from Ordnance Survey digital map data © Crown copyright 2018. All rights reserved. Licence number 0100031673.
 © Crown copyright material is reproduced with the permission of Land Registry under delegated authority from the Controller of HMSO. This material was last updated in 2018 and may not be copied, distributed, sold or published without the formal permission of Land Registry. Only an official copy of a title plan or register obtained from the Land Registry may be used for legal or other official purposes. May contain public sector information licensed under the Open Government Licence v 3.0.



Infrastructure Planning (Applications: Prescribed Forms & Procedure) Regulations 2009 - Regulation 5(2)(i)

REV	DATE	BY	DESCRIPTION	CHK	APP
02	17/09/2020	SA	SECOND ISSUE		
01	05/11/2019	SPS	FIRST ISSUE		

FOR APPROVAL



WSP House, 70 Chancery Lane, London, WC2A 1AF, UK
 T+44 (0) 207 314 5000, F+44 (0) 207 314 5111
 wsp.com

CLIENT:



PROJECT:
AQUIND Interconnector

TITLE:
**Application document reference 2.4
 Low Resolution Works Plans
 Sheet 10 of 12**

SCALE AT:	1:2500	CHECKED:	HB	APPROVED:	LP
PROJECT No:	EN020022	DESIGNED:	HB	DRAWN:	SPS
DRAWING No:	EN020022-2.4-WP-Sheet10	DATE:	17/09/2020	REV:	02

© WSP UK Ltd

File name: \\UK.WSPROP\IP\CENTRAL_DATA\PROJECTS\2100\AX\2100516 - AQUIND_V01_3A.DOC\PRE-SUBMISSION\C_ENGINEERING\3_CABLE_ROUTE\13_WORKS_PLANS\AQUIND_WORKS_PLANS\EN020022-2.4-17-09-20_LOW_RESOLUTION.DWG

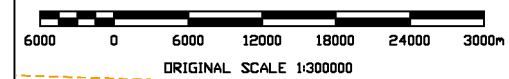
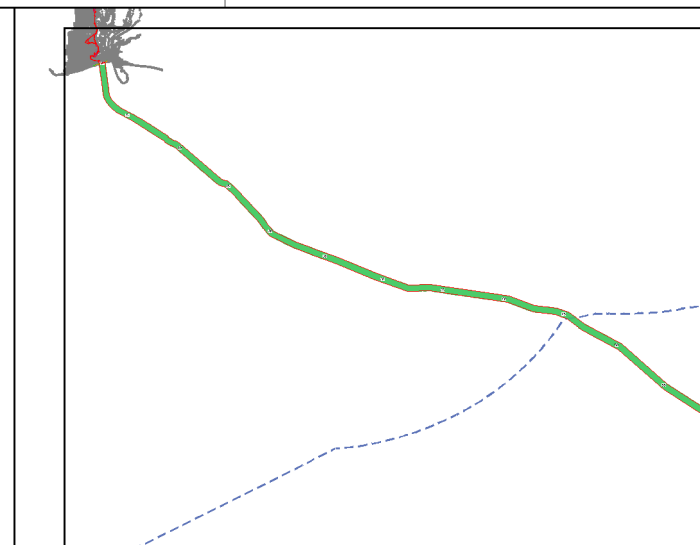
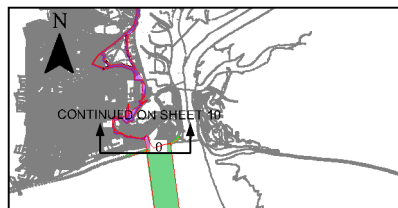
CONTINUED ON SHEET 9

CONTINUED ON SHEET 9

CONTINUED ON SHEET 11

CONTINUED ON SHEET 11

File name: \\UK.WSP\PROJ\IP\CENTRAL DATA\PROJECTS\EN020022-2.4\17-05-20\LOW RESOLUTION\DWG



AQUIND Interconnector Works Plans

Legend:

- Work No. 7 Marine HVDC Cable
- Limits of Deviation for Work No. 7
- Order Limits
- UK/France EEZ Boundary
- 12 NMI Limit

Reproduced from Ordnance Survey digital map data © Crown copyright 2018. All rights reserved. Licence number 0100031673. © Crown copyright material is reproduced with the permission of Land Registry under delegated authority from the Controller of HMSO. This material was last updated in 2018 and may not be copied, distributed, sold or published without the formal permission of Land Registry. Only an official copy of a title plan or register obtained from the Land Registry may be used for legal or other official purposes. May contain public sector information licensed under the Open Government Licence v 3.0.

Infrastructure Planning (Applications: Prescribed Forms & Procedure) Regulations 2009 - Regulation 5(2)(i)

REV	DATE	BY	DESCRIPTION	CHK	APP
01	05/11/2019	SPS	FIRST ISSUE	-	-

DRAWING STATUS: FOR APPROVAL

WSP House, 70 Chancery Lane, London, WC2A 1AF, UK
T+44 (0) 207 314 5000, F+44 (0) 207 314 5111
wsp.com

CLIENT:

PROJECT: AQUIND Interconnector

TITLE: Application document reference 2.4
Low Resolution Works Plans
Sheet 11 of 12

SCALE AT: 1:75,000	CHECKED: HS	APPROVED: LP
--------------------	-------------	--------------

PROJECT No: EN020022	DESIGNED: CL	DRAWN: SPS	DATE: 05/11/2019
----------------------	--------------	------------	------------------

DRAWING No: EN020022-2.4-WP-Sheet11	REV: 01
-------------------------------------	---------

© WSP UK Ltd

CONTINUED ON SHEET 12

